






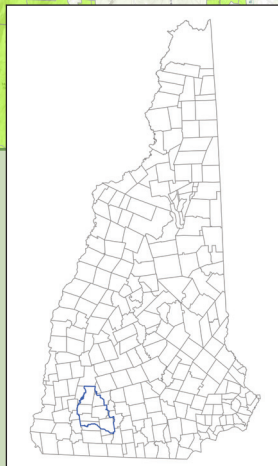


Harris Center Conserved Lands.....Acres

	Fee-Owned.....	6,589
	Conservation Easement.....	13,474
	Managed Land.....	2,367
	Executory Interest.....	2,591
	Deed-Restricted.....	551
	Other Conservation Organizations	
	Harris Center Focus Area	



Digital data provided by New Hampshire GRANIT and others. Map based on work of Leah Ceperly (2001), Ralph Pope, and Anne McBride (2002), Antioch University New England. Modifications and updates by Jonathan Dowse, Jess Bunker, Stephen Froling, and Eric Masterson, the Harris Center for Conservation Education (February 2023).

The SuperSanctuary concept was envisioned by Meade Cadot and the Harris Center for Conservation Education in the mid-1980s. It's based on the premise that a cluster of protected parcels has greater conservation value than an equal number of parcels randomly distributed across the landscape. Since 1982, when the Harris Center started a land trust program, protected acreage has grown from 3,000 acres to 42,926 acres in our focus area, including a wide range of high-quality habitats.

Far-thinking and generous private landowners are among the key partners in conserving these lands together with NH Audubon, the Monadnock Conservancy, The Nature Conservancy, the New England Forestry Foundation, the Silver Lake Land Trust, the NH Fish and Game Department, the Society for the Protection of New Hampshire Forests, the Trust for Public Land, and local town governments.

July 2023

The Harris Center for Conservation Education is dedicated to promoting understanding and respect for our natural environment through education of all ages, direct protection and exemplary stewardship of the region's natural resources, conservation research, and programs that encourage active participation in the great outdoors.



HARRIS CENTER
FOR CONSERVATION EDUCATION

83 King's Highway, Hancock, NH 03449 harriscenter.org

MAP SOURCES: Esri, HERE, Garmin, Intermap, increment P Corp., GEBCO, USGS, FAO, NPS, NRCAN, GeoBase, IGN, Kadaster NL, Ordnance Survey, Esri Japan, METI, Esri China (Hong Kong), (c) OpenStreetMap contributors, and the GIS User Community